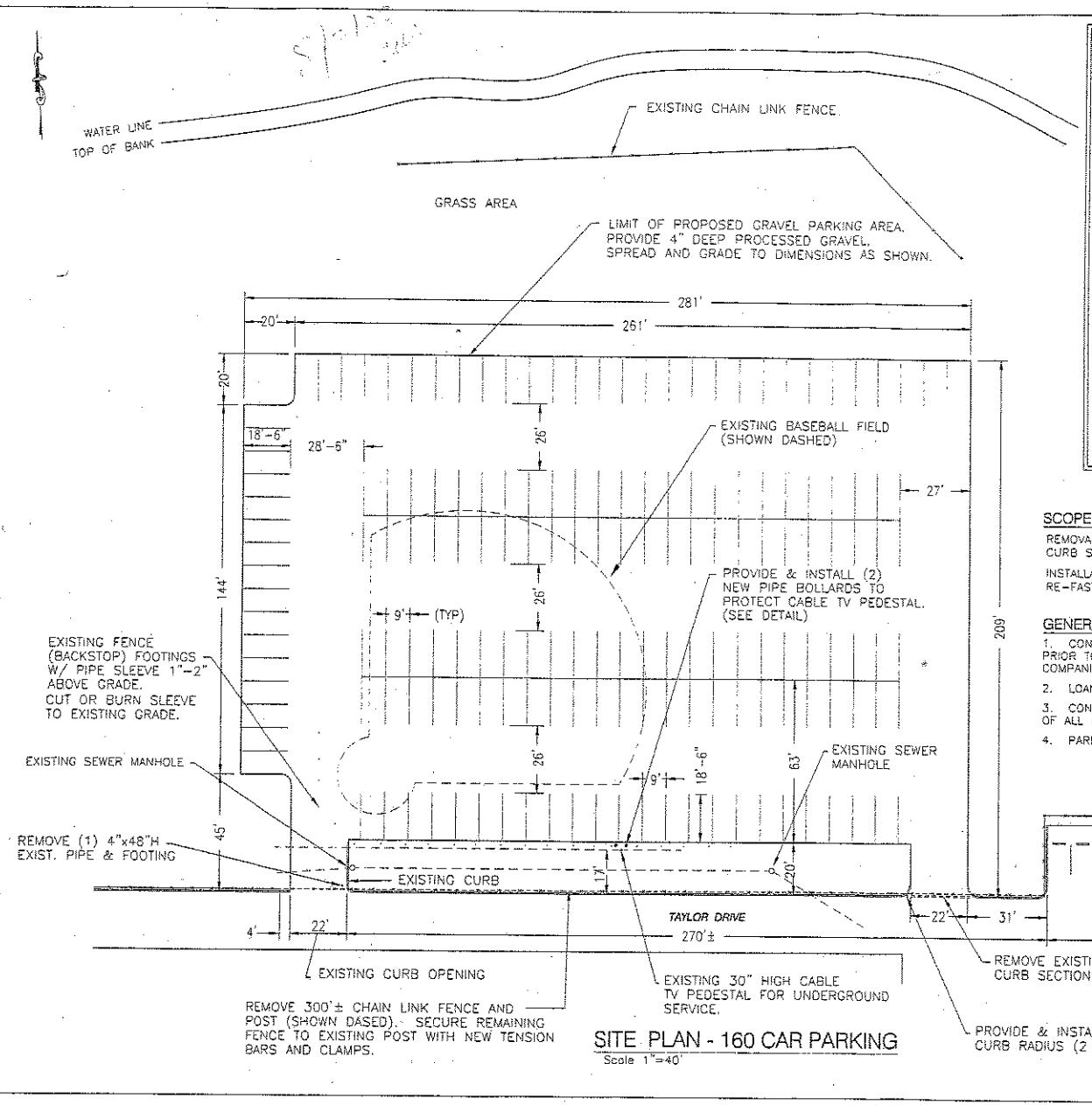

SITE PLAN - 160 CAR PARKING
Scale 1"=40'

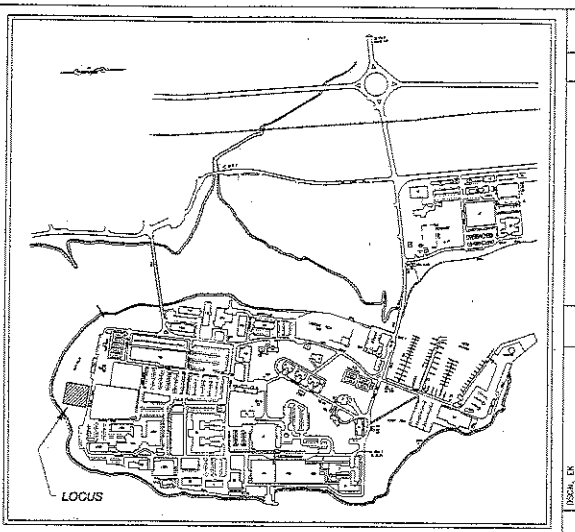

LOCATION PLAN

SCOPE OF WORK:

REMOVAL WORK INCLUDES; 300± CHAIN LINK FENCE, POST, AND CONCRETE CURB SECTIONS.

INSTALLATION WORK INCLUDES; NEW 4" PROCESSED GRAVEL, RADIUS CURBS, RE-FASTENING OF CHAIN LINK FENCE AND PIPE BOLLARDS.

GENERAL NOTES:

1. CONTRACTOR TO FIELD VERIFY EXACT LOCATION, AND DEPTHS PRIOR TO ANY EXCAVATION. DIG SAFE WITH NAVY AND UTILITY COMPANIES REQUIRED PRIOR TO ANY CONSTRUCTION.
2. LOAM, GRADE AND SEED ALL DISTURBED GRASS AREAS.
3. CONTRACTOR SHALL BE RESPONSIBLE FOR PROPER DISPOSAL OF ALL REMOVED MATERIAL.
4. PARKING SPACES ARE SHOWN FOR QUANTITY ONLY.

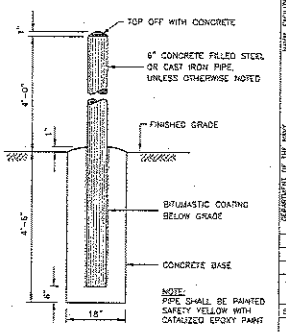

BOLLARD DETAIL

SYMBOL	DESCRIPTION	DATE	APP'VD
	REVISIONS		

DSGN. EK
DR. EK
BR. HD.
DIV. HD.
APPROVED
DATE

SATISFACTORY TO
DATE

DEPARTMENT OF THE NAVY
NAVAL STATION NEWPORT
NEWPORT, R.I.
NAVAL FACILITIES ENGINEERING COMMAND

PROPOSED
160 SPACE TEMPORARY PARKING LOT
COASTERS HARBOR ISLAND

CODE ID. NO. 80097
DRAWING SIZE D
SCALE: AS NOTED
CONST. CONTRACT NO.
SPEC.
NAVFAC DRAWING NO.
NSH DRAWING NO.
SHEET 1 OF 1

Enclosure (3)

Enclosure (3)